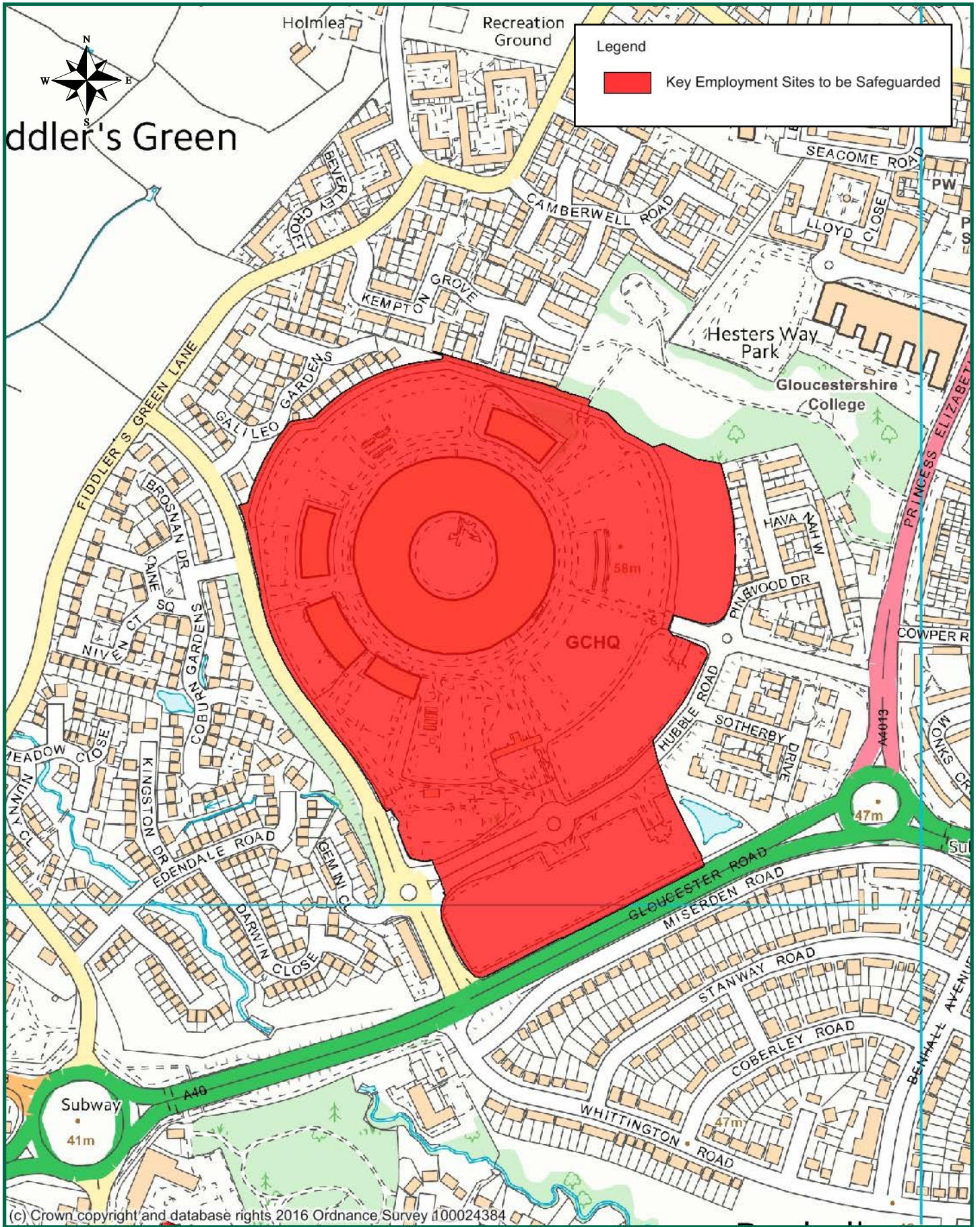


0 50 100 150 metres

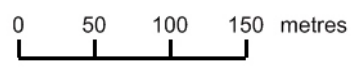
Kingsditch Trading Estate (ES1)

06 October 2016





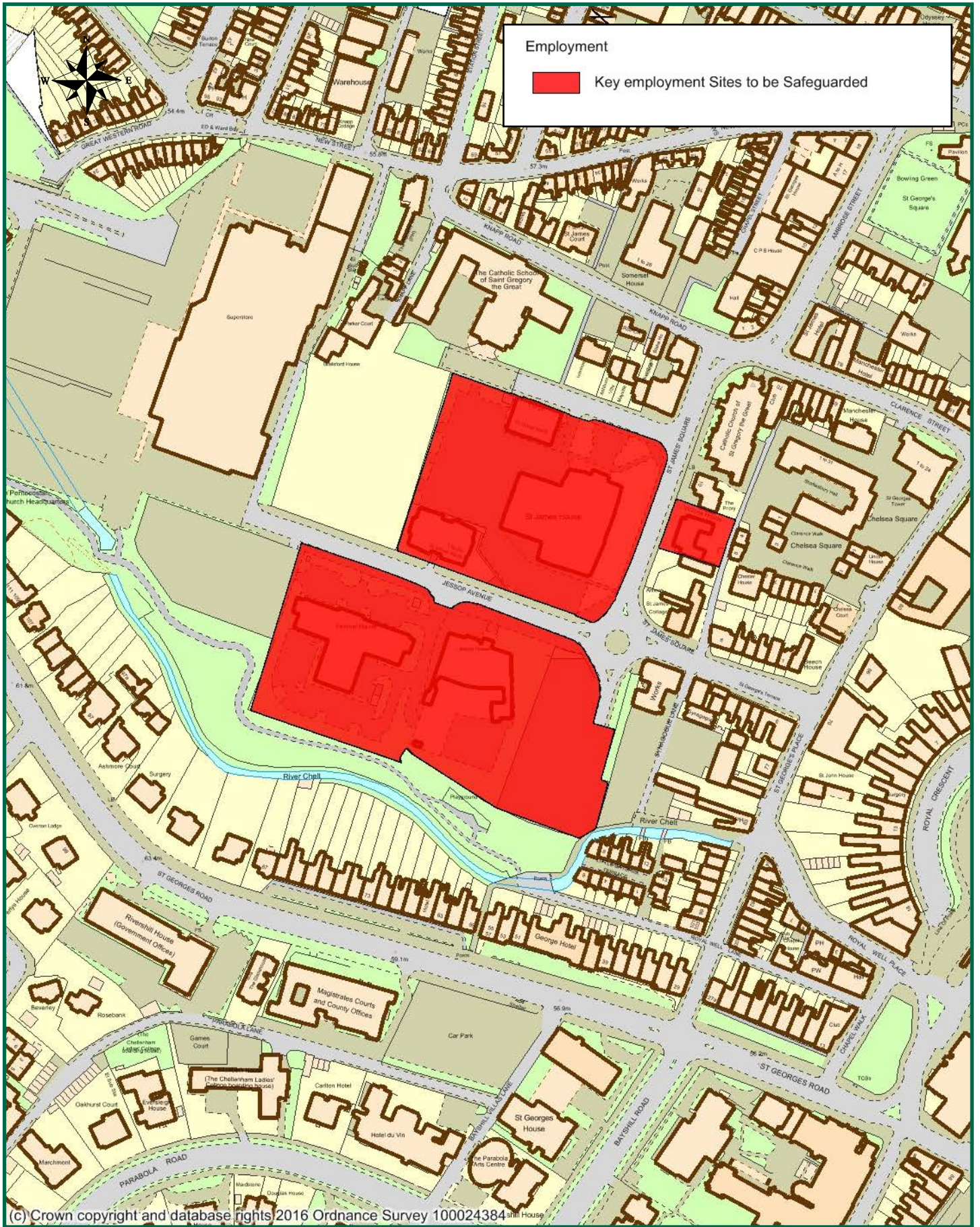
(c) Crown copyright and database rights 2016 Ordnance Survey 100024384



**GCHQ Benhall
Gloucester Road (ES2)**

06 October 2016



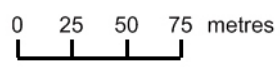
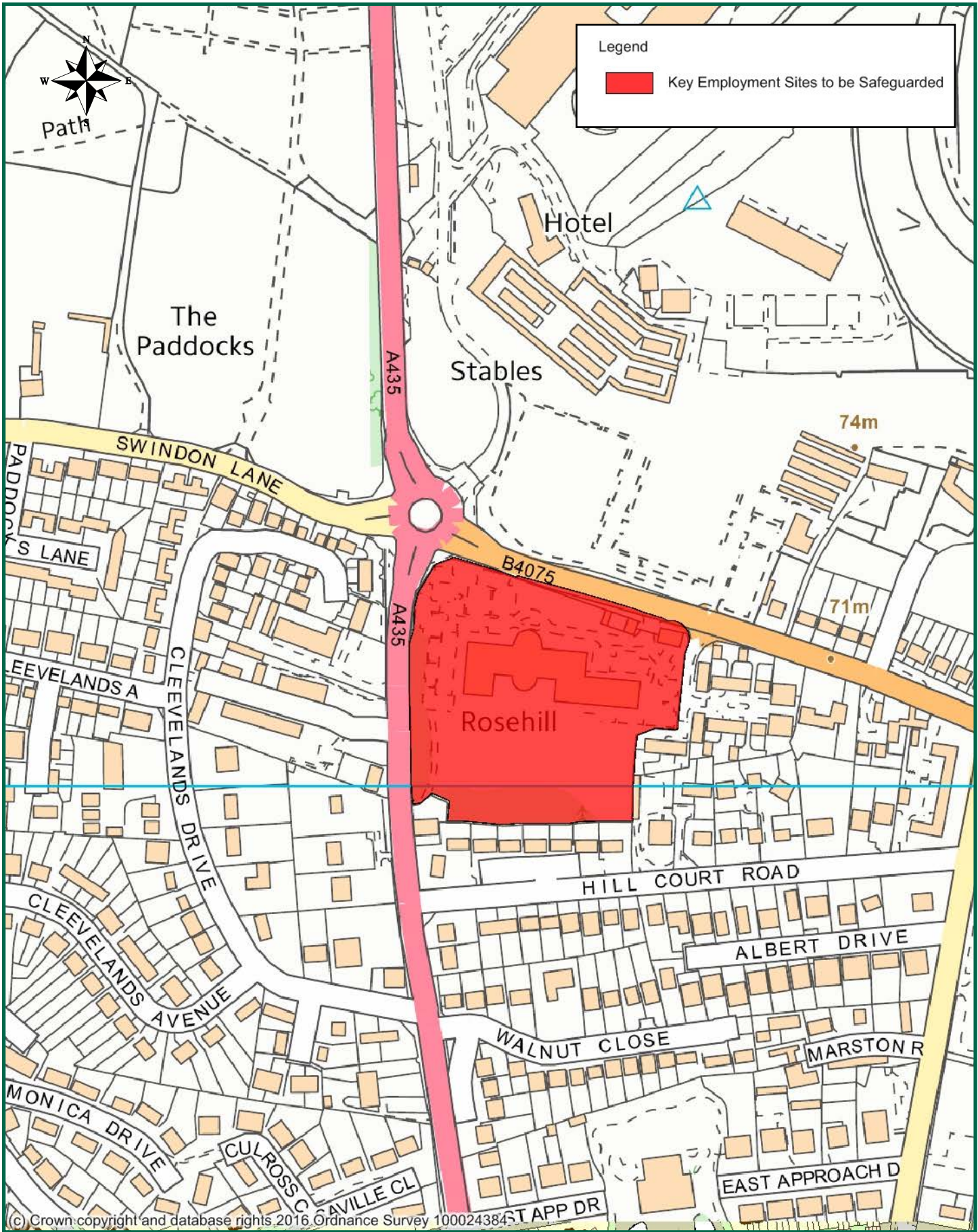


0 25 50 75 metres

Jessop Avenue & St. James' Square (ES3)

06 October 2016

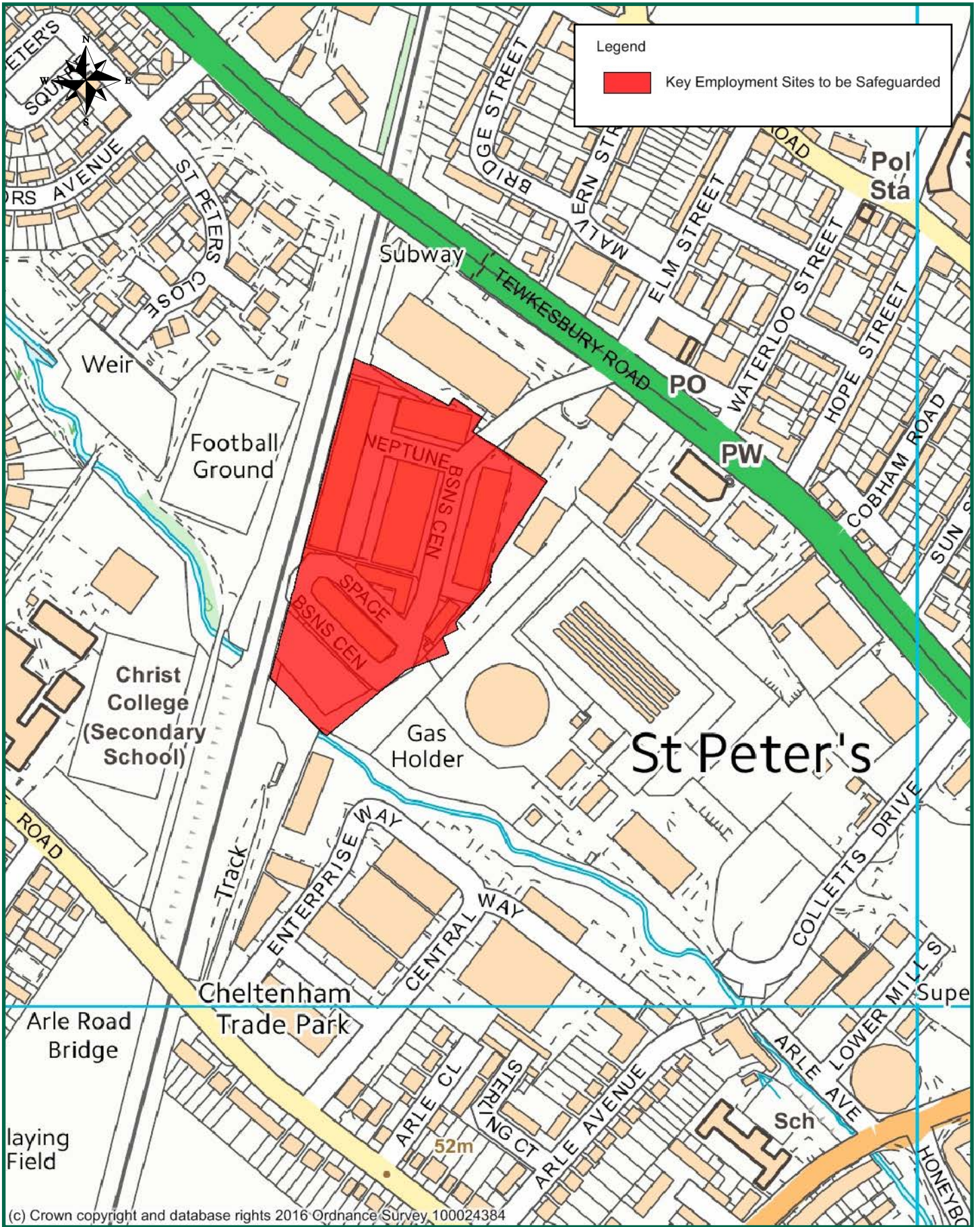




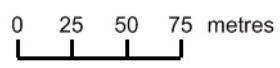
06 October 2016

**UCAS
New Barn Lane (ES4)**





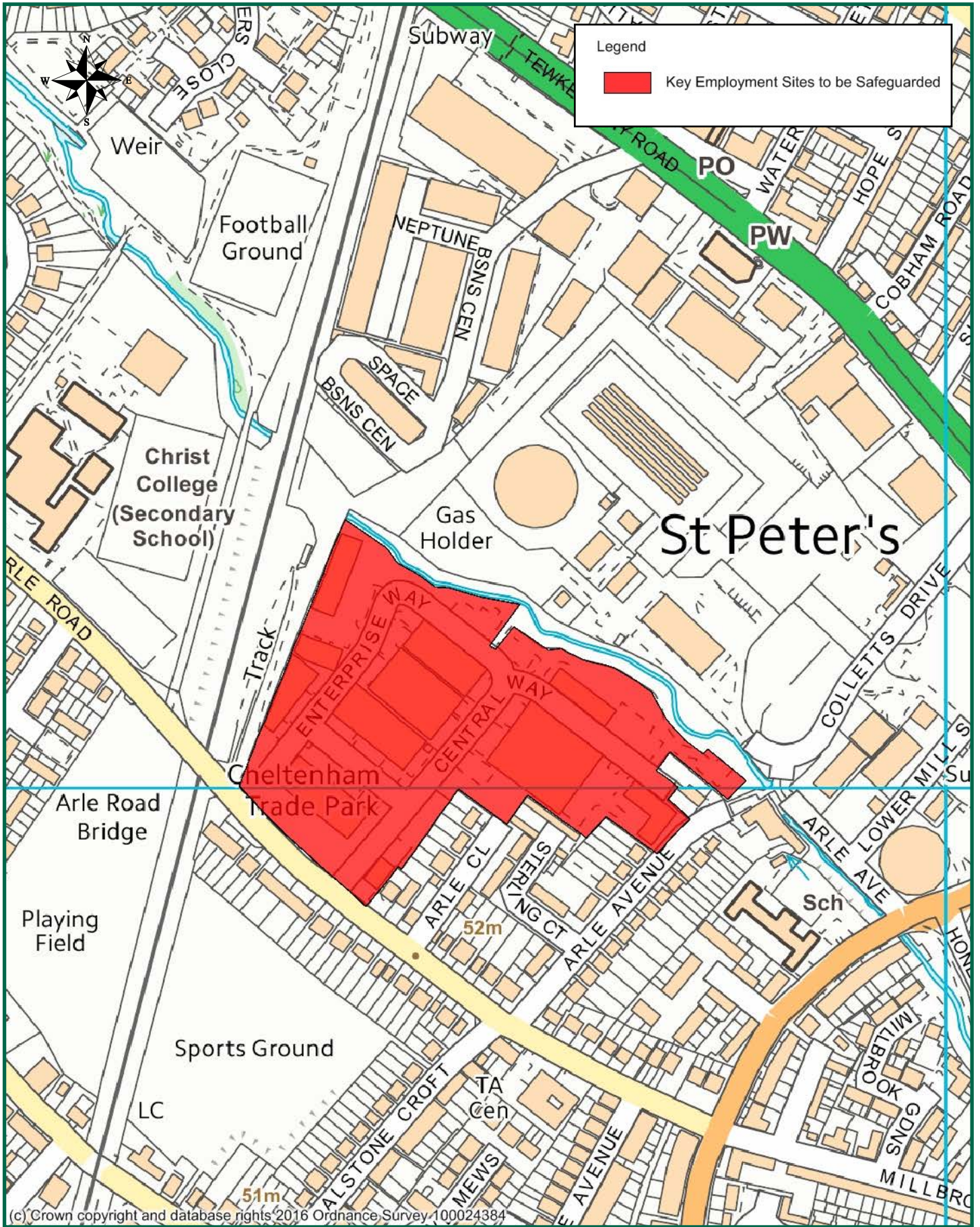
(c) Crown copyright and database rights 2016 Ordnance Survey 100024384



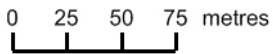
06 October 2016

**Tewkesbury Road
 Block 1 (ES5)**





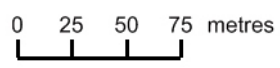
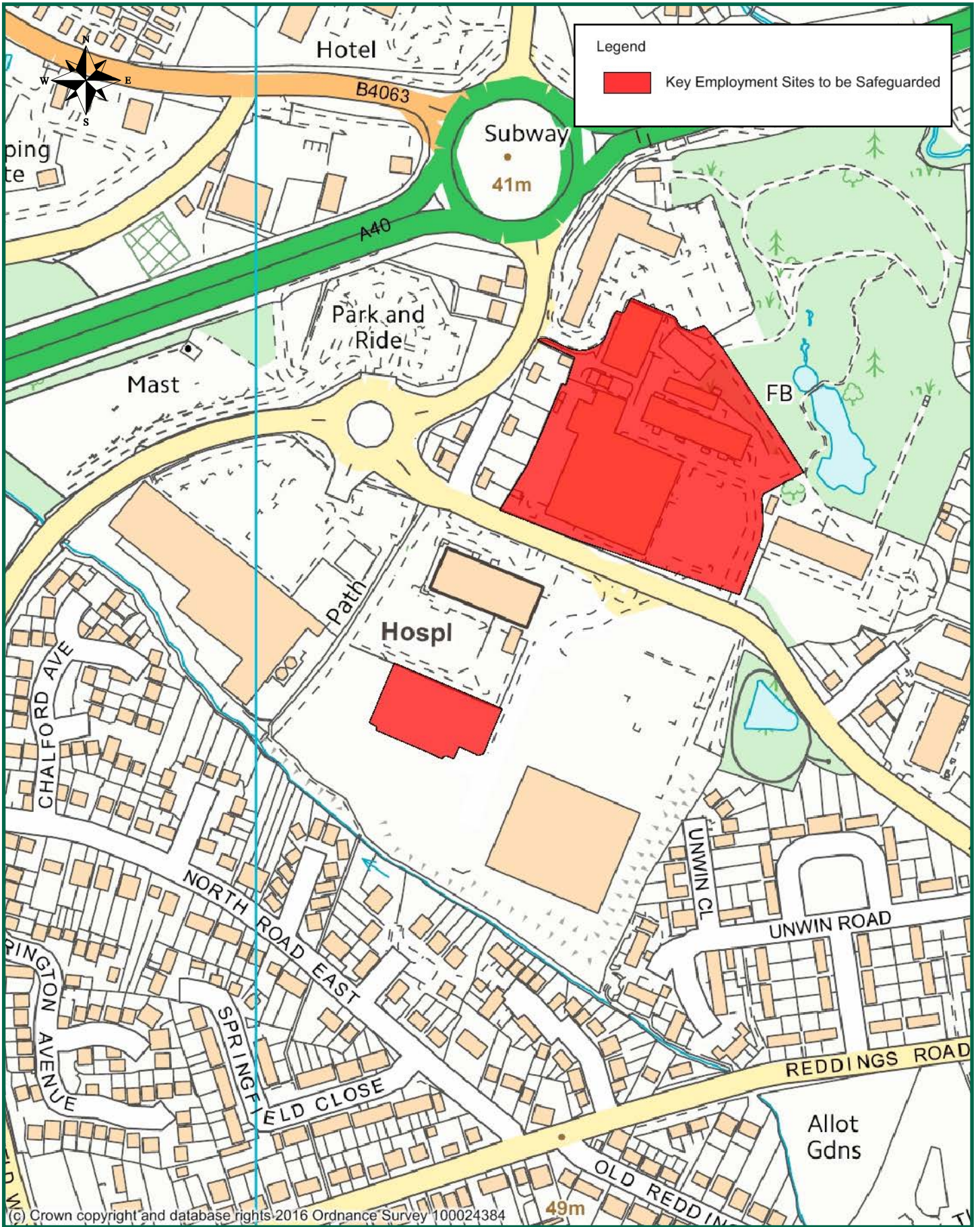
(c) Crown copyright and database rights 2016 Ordnance Survey 100024384



06 October 2016

**Cheltenham Trade Park
Arle Road (ES6)**





06 October 2016

**Hatherley Lane
 The Reddings (ES7)**

